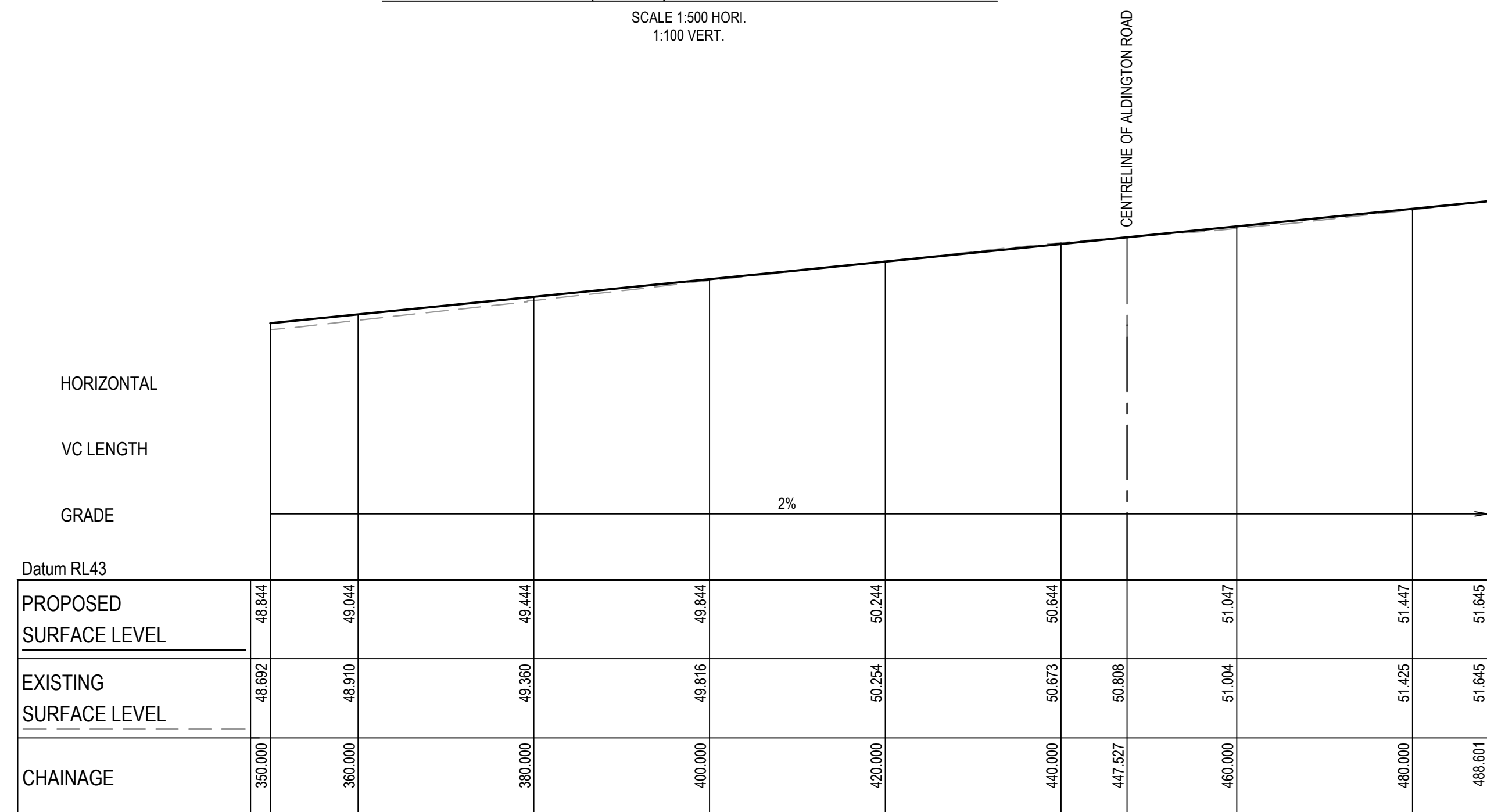


ABBOTTS ROAD (MC02) - LONGITUDINAL SECTION

SCALE 1:500 HORI.
1:100 VERT.



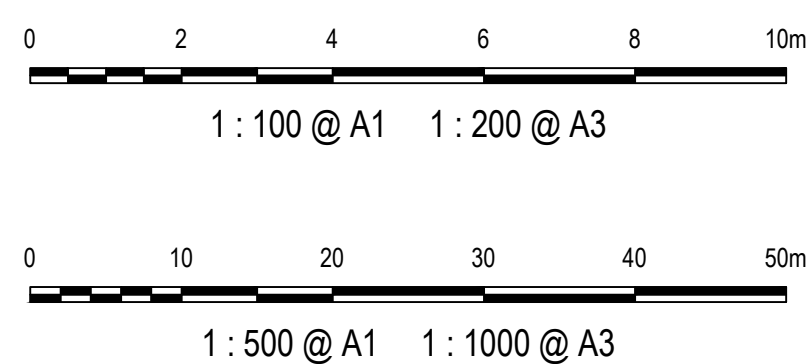
ABBOTTS ROAD (MC02) - LONGITUDINAL SECTION

SCALE 1:500 HORI.
1:100 VERT.

CONCEPT

INTERIM DESIGN MAY BE STAGED AND DELIVERED TO SUIT TIMING OF LAND DEDICATION

KEY PLAN



THIS DRAWING CANNOT BE COPIED OR REPRODUCED IN ANY FORM OR USED FOR ANY OTHER PURPOSE OTHER THAN THAT ORIGINALLY INTENDED WITHOUT THE WRITTEN PERMISSION OF AT&L



Scales	AS SHOWN	Drawn	ASD
Grid	GDA2020	Checked	AMcL
Height Datum	AHD	Approved	AMcL

Project
ABBOTTS ROAD AND ALDINGTON ROAD CONCEPT DESIGN

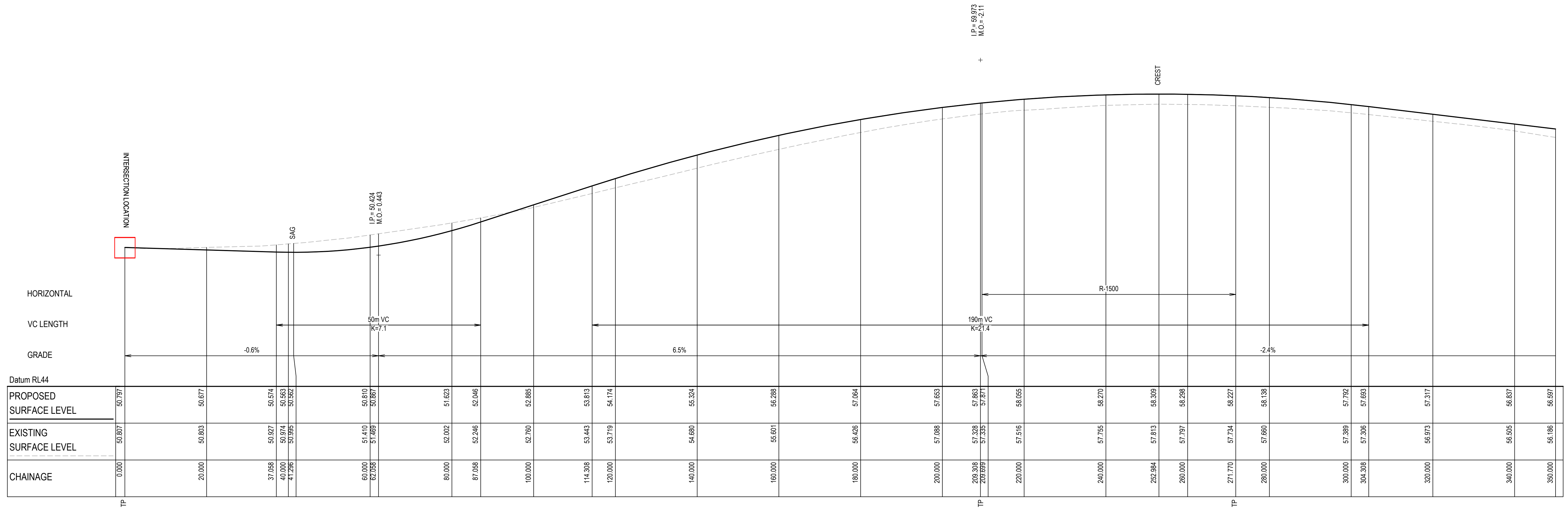
Title
ROAD LONGITUDINAL SECTIONS SHEET 1

Civil Engineers and Project Managers

Level 7, 153 Walker Street
North Sydney NSW 2060
ABN 96 130 882 405
Tel: 02 9439 1777
Fax: 02 9923 1055
www.atl.net.au
info@atl.net.au

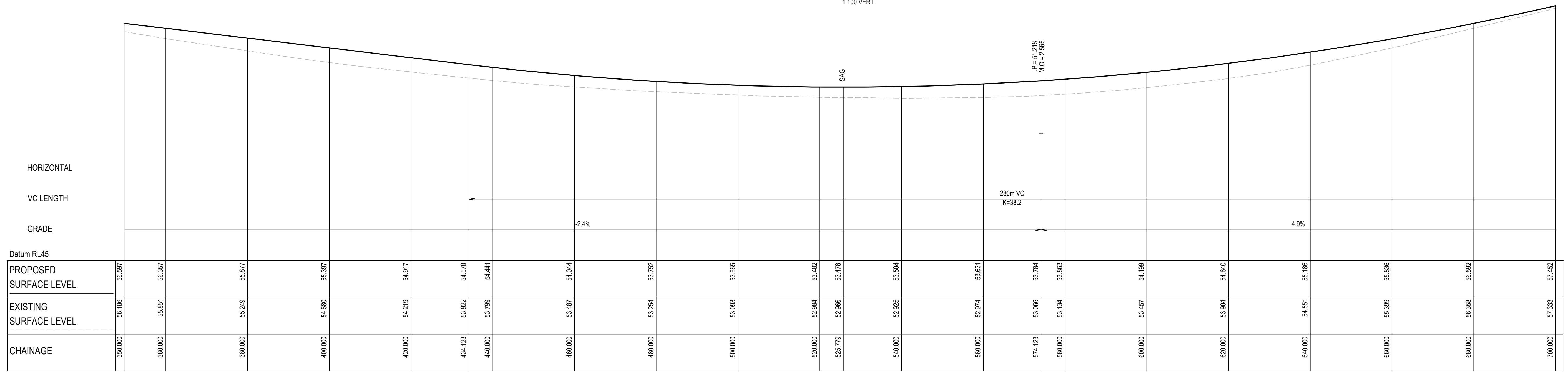
Status FOR INFORMATION NOT TO BE ISSUED FOR CONSTRUCTION	A1
Project - Drawing No. 21-843-C630	Issue B

Issue	Description	Date
B	ISSUED FOR INFORMATION	01-07-21
A	ISSUED FOR INFORMATION	12-04-22



ALDINGTON ROAD (MC01) - LONGITUDINAL SECTION

SCALE 1:500 HORI.
1:100 VERT.



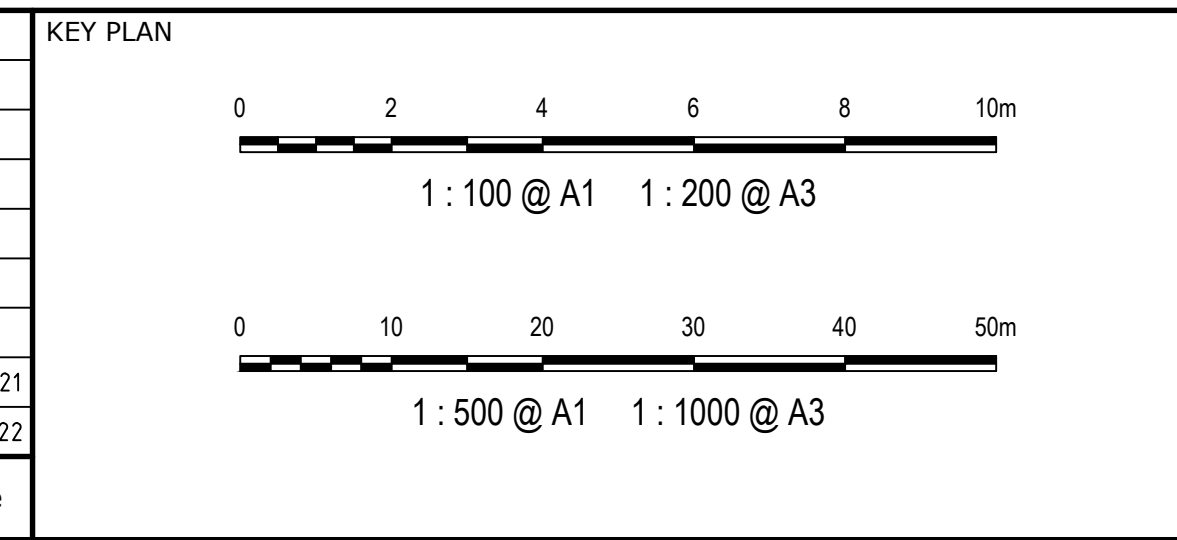
ALDINGTON ROAD (MC01) - LONGITUDINAL SECTION

SCALE 1:500 HORI.
1:100 VERT.

CONCEPT

INTERIM DESIGN MAY BE STAGED AND DELIVERED TO SUIT TIMING OF LAND DEDICATION

Issue	Description	Date
B	ISSUED FOR INFORMATION	01-07-21
A	ISSUED FOR INFORMATION	12-04-22



THIS DRAWING CANNOT BE COPIED OR REPRODUCED IN ANY FORM OR USED FOR ANY OTHER PURPOSE OTHER THAN THAT ORIGINALLY INTENDED WITHOUT THE WRITTEN PERMISSION OF AT&L

Client

Scales: AS SHOWN

Grid: GDA2020

Height Datum: AHD

Drawn: ASD

Checked: AMcL

Approved: AMcL

Project: ABBOTTS ROAD AND ALDINGTON ROAD CONCEPT DESIGN

Title: ROAD LONGITUDINAL SECTIONS SHEET 2

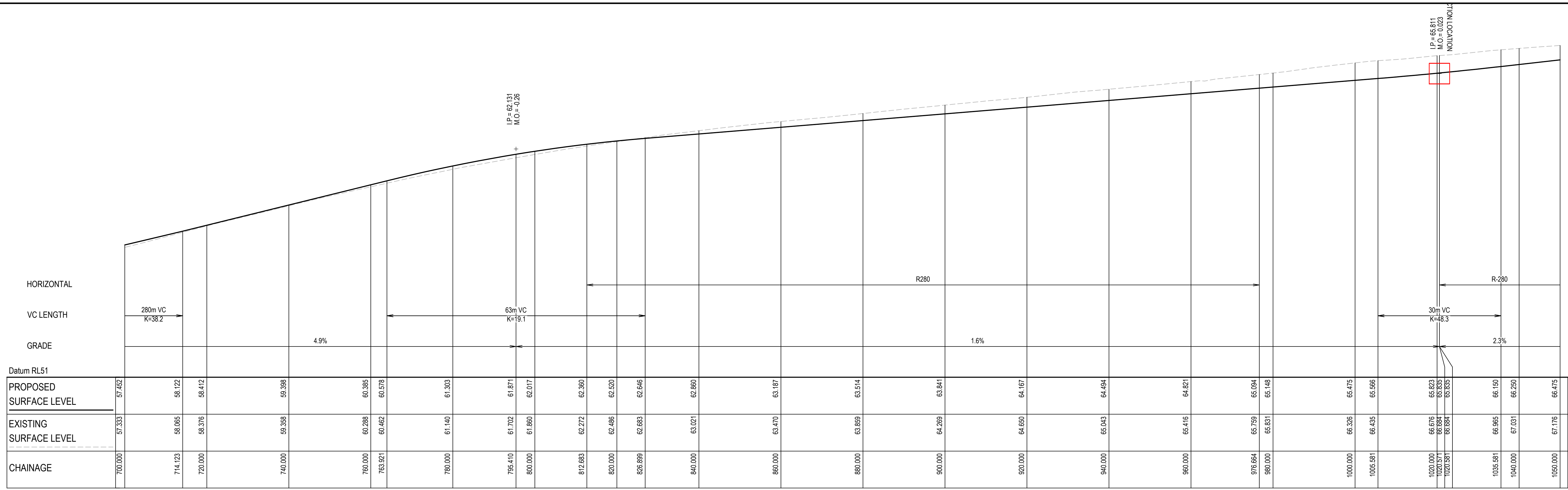
Civil Engineers and Project Managers

Level 7, 153 Walker Street
North Sydney NSW 2060
ABN 96 130 882 405
Tel: 02 9439 1777
Fax: 02 9923 1055
www.atl.net.au
info@atl.net.au

Status: FOR INFORMATION NOT TO BE ISSUED FOR CONSTRUCTION

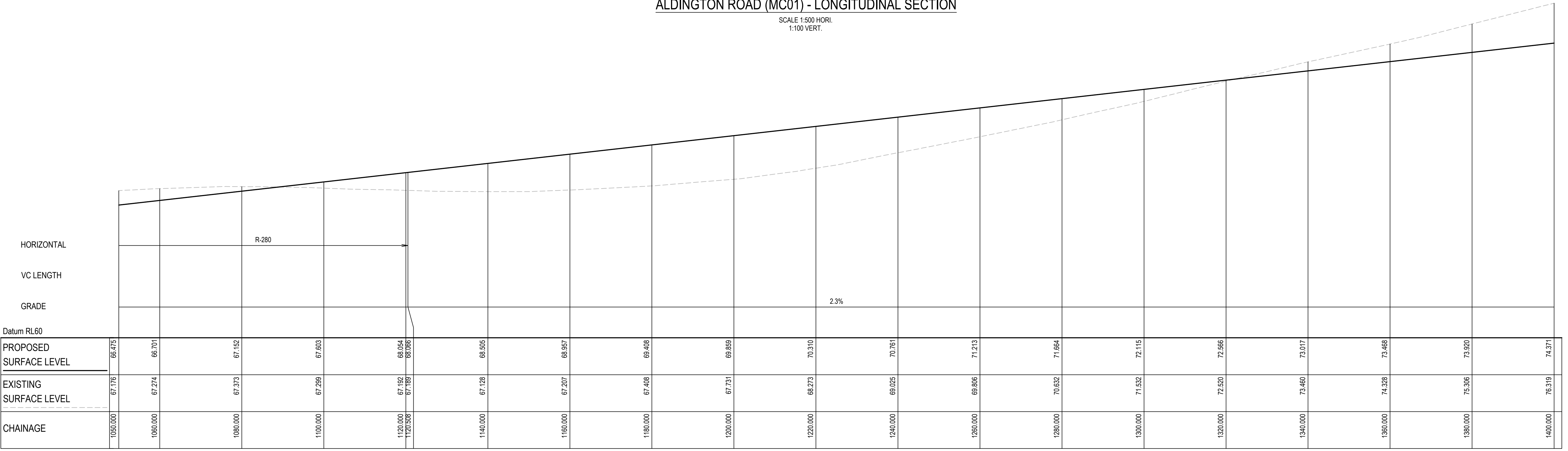
Project - Drawing No. 21-843-C631

Issue B



ALDINGTON ROAD (MC01) - LONGITUDINAL SECTION

SCALE 1:500 HORI.
1:100 VERT.



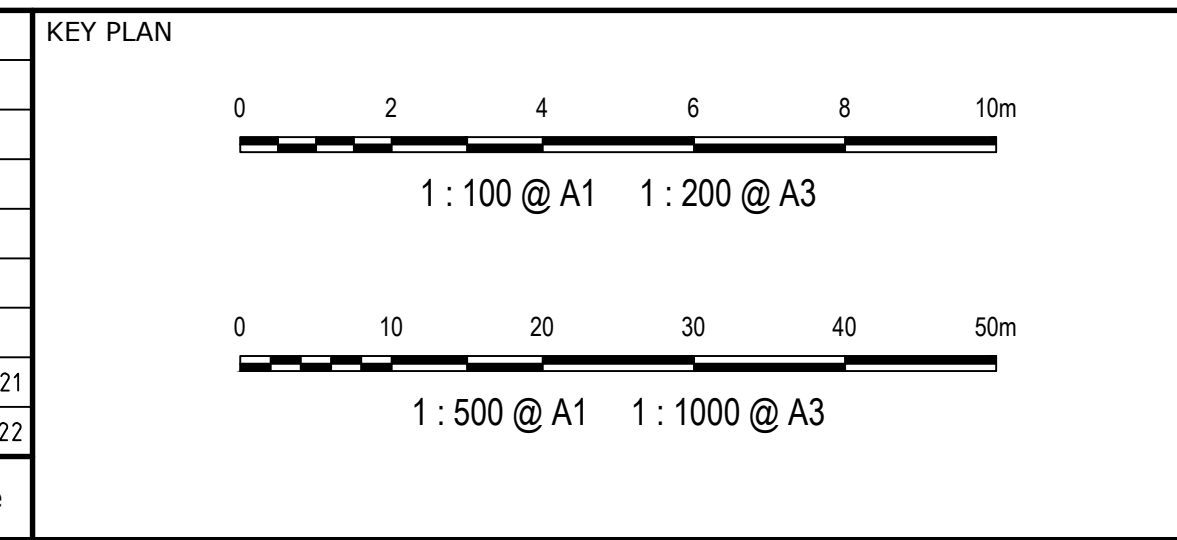
ALDINGTON ROAD (MC01) - LONGITUDINAL SECTION

SCALE 1:500 HORI.
1:100 VERT.

CONCEPT

INTERIM DESIGN MAY BE STAGED AND DELIVERED TO SUIT TIMING OF LAND DEDICATION

Issue	Description	Date
B	ISSUED FOR INFORMATION	01-07-21
A	ISSUED FOR INFORMATION	12-04-22



THIS DRAWING CANNOT BE COPIED OR REPRODUCED IN ANY FORM OR USED FOR ANY OTHER PURPOSE OTHER THAN THAT ORIGINALLY INTENDED WITHOUT THE WRITTEN PERMISSION OF AT&L

Client

AS SHOWN	ASD
Designed	ASD
Checked	AMcL
Approved	AMcL

Grid: GDA2020
Height Datum: AHD

Project: ABBOTTS ROAD AND ALDINGTON ROAD CONCEPT DESIGN

Title: ROAD LONGITUDINAL SECTIONS SHEET 3


Civil Engineers and Project Managers

Level 7, 153 Walker Street
North Sydney NSW 2060
ABN 96 130 882 405
Tel: 02 9439 1777
Fax: 02 9923 1055
www.atl.net.au
info@atl.net.au

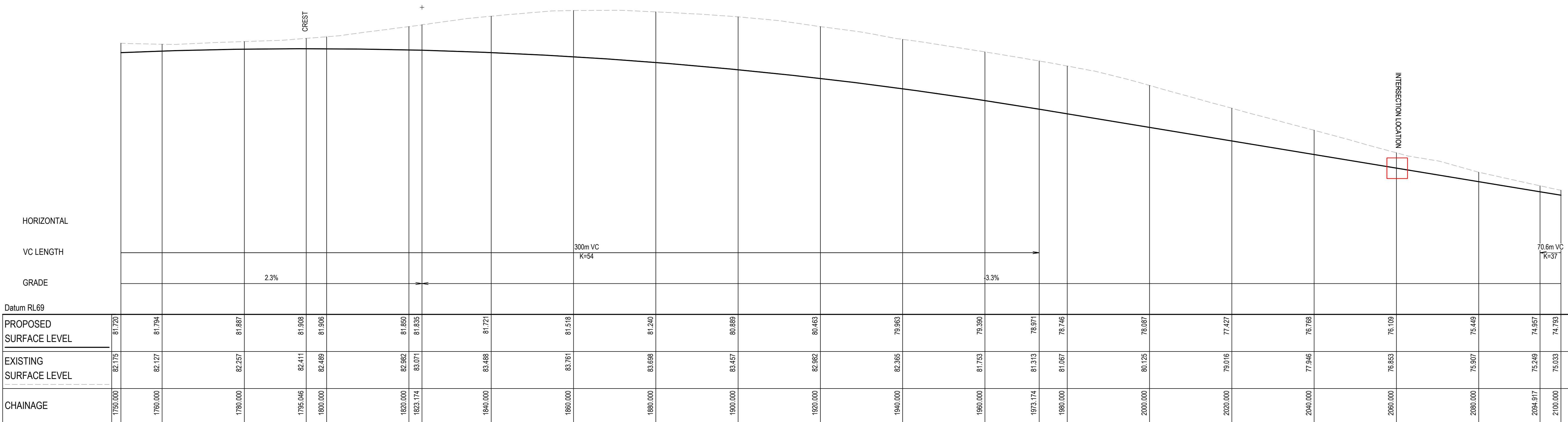
Status: FOR INFORMATION
NOT TO BE ISSUED FOR CONSTRUCTION

Project - Drawing No. 21-843-C632

Issue B



ALDINGTON ROAD (MC01) - LONGITUDINAL SECTION
 SCALE 1:500 HORI.
 1:100 VERT.

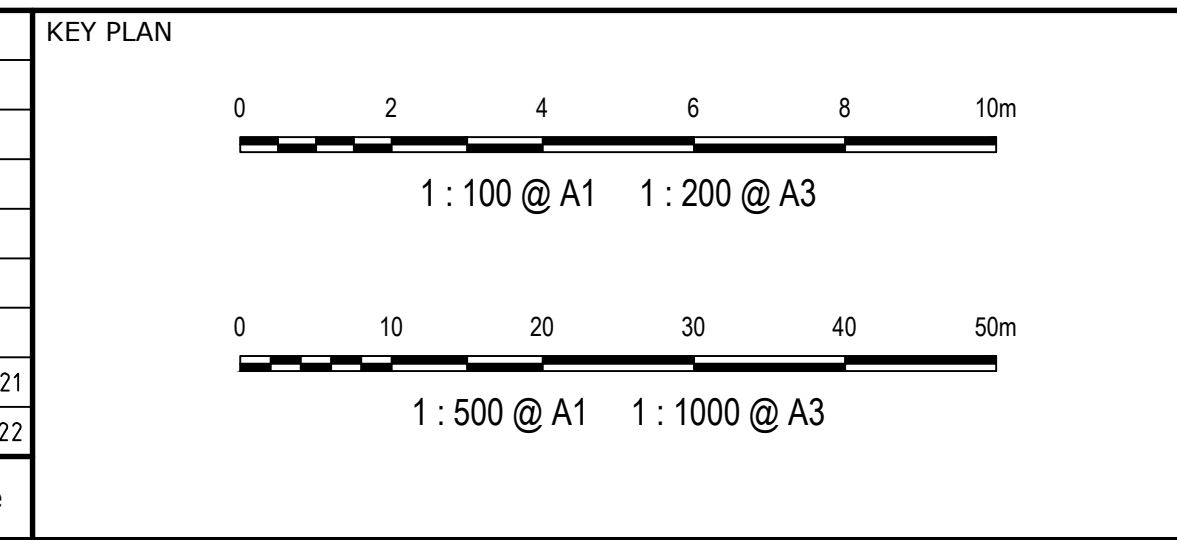


ALDINGTON ROAD (MC01) - LONGITUDINAL SECTION
 SCALE 1:500 HORI.
 1:100 VERT.

CONCEPT

INTERIM DESIGN MAY BE STAGED AND DELIVERED TO SUIT TIMING OF LAND DEDICATION

Issue	Description	Date
B	ISSUED FOR INFORMATION	01-07-21
A	ISSUED FOR INFORMATION	12-04-22



THIS DRAWING CANNOT BE COPIED OR REPRODUCED IN ANY FORM OR USED FOR ANY OTHER PURPOSE OTHER THAN THAT ORIGINALLY INTENDED WITHOUT THE WRITTEN PERMISSION OF AT&L



Client	Scalcs	AS SHOWN	Drawn	ASD
	Grid	GDA2020	Designed	ASD
	Height Datum	AHD	Checked	AMcL
			Approved	AMcL

Project
ABBOTTS ROAD AND ALDINGTON ROAD CONCEPT DESIGN

Title
ROAD LONGITUDINAL SECTIONS SHEET 4

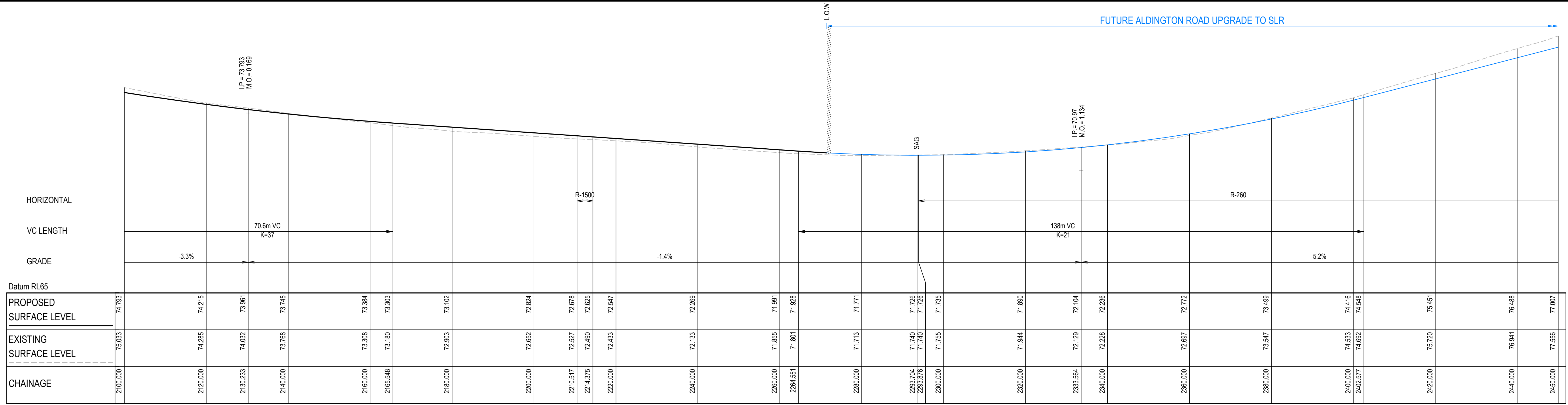
Civil Engineers and Project Managers

Level 7, 153 Walker Street
 North Sydney NSW 2060
 ABN 96 130 882 405
 Tel: 02 9439 1777
 Fax: 02 9923 1055
 www.atl.net.au
 info@atl.net.au

Status
FOR INFORMATION
 NOT TO BE ISSUED FOR CONSTRUCTION

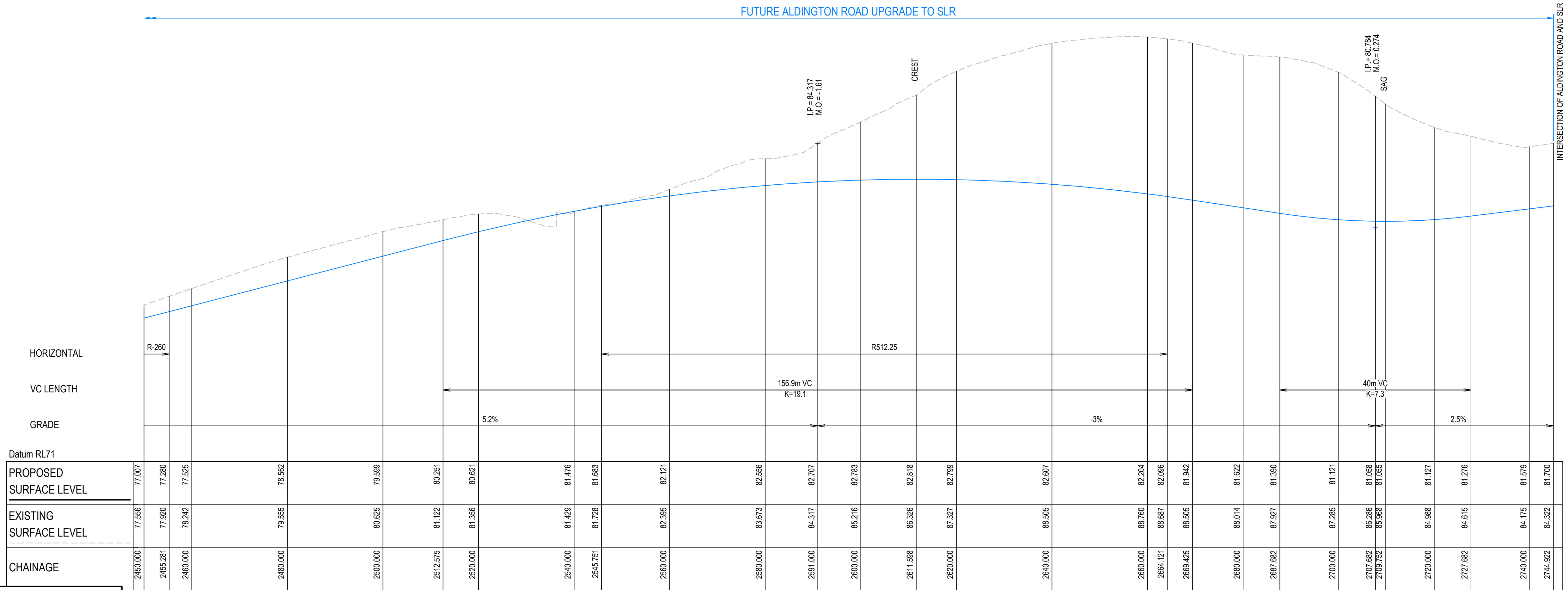
Project - Drawing No.
21-843-C633

Issue
B



ALDINGTON ROAD (MC01) - LONGITUDINAL SECTION

SCALE 1:500 HORI.
1:100 VERT.



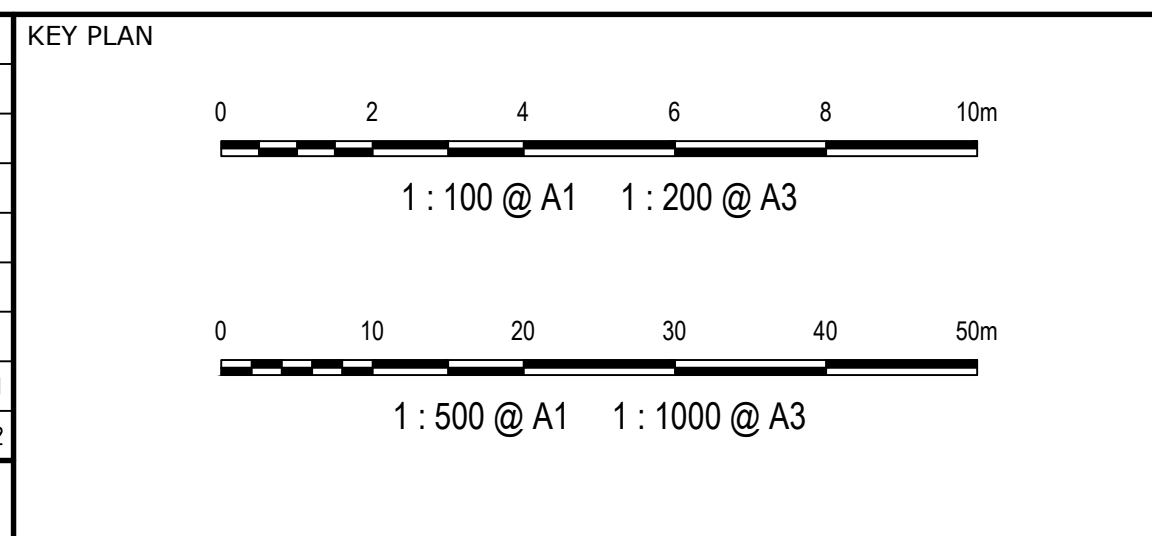
ALDINGTON ROAD (MC01) - LONGITUDINAL SECTION

SCALE 1:500 HORI.
1:100 VERT.

CONCEPT

INTERIM DESIGN MAY BE STAGED AND DELIVERED TO SUIT TIMING OF LAND DEDICATION

Issue	Description	Date
B	ISSUED FOR INFORMATION	01-07-21
A	ISSUED FOR INFORMATION	12-04-22



THIS DRAWING CANNOT BE COPIED OR REPRODUCED IN ANY FORM OR USED FOR ANY OTHER PURPOSE OTHER THAN THAT ORIGINALLY INTENDED WITHOUT THE WRITTEN PERMISSION OF AT&L

Client

Scales: AS SHOWN

Grid: GDA2020

Height Datum: AHD

Drawn: ASD

Checked: AMcL

Approved: AMcL

Project: ABBOTTS ROAD AND ALDINGTON ROAD CONCEPT DESIGN

Title: ROAD LONGITUDINAL SECTIONS SHEET 5

Civil Engineers and Project Managers

Level 7, 153 Walker Street
North Sydney NSW 2060
ABN 96 130 882 405
Tel: 02 9439 1777
Fax: 02 9923 1055
www.atl.net.au
info@atl.net.au

Status: FOR INFORMATION NOT TO BE ISSUED FOR CONSTRUCTION

Project - Drawing No. 21-843-C634

Issue B